

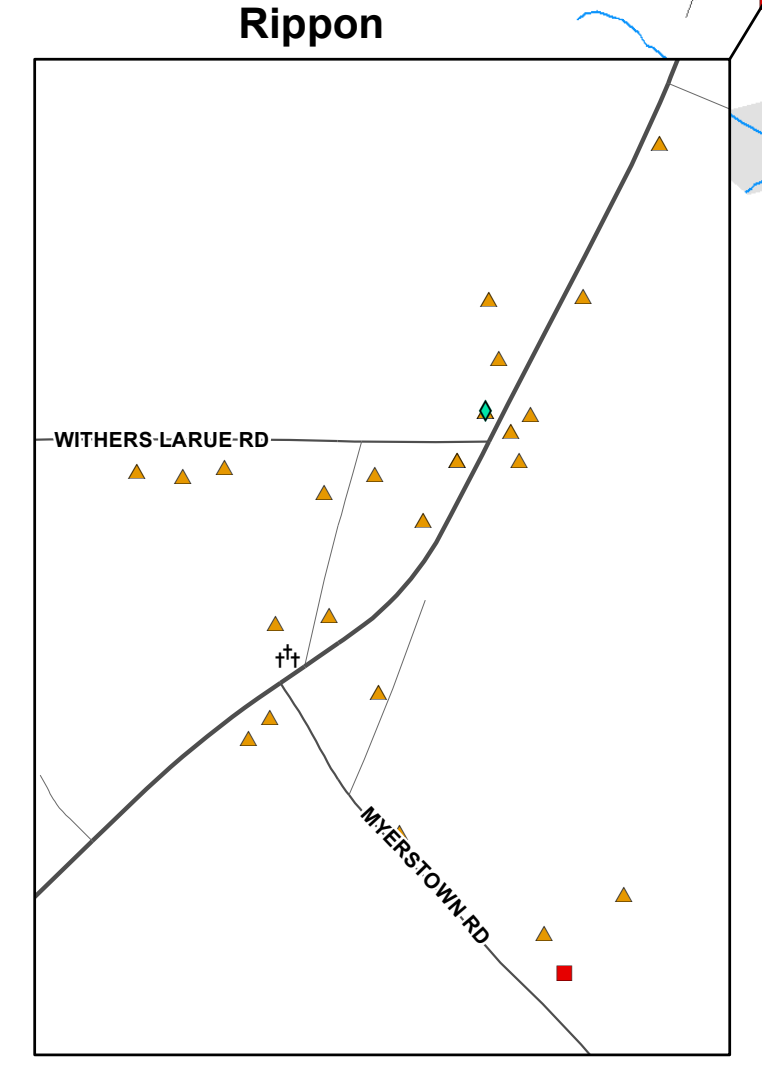
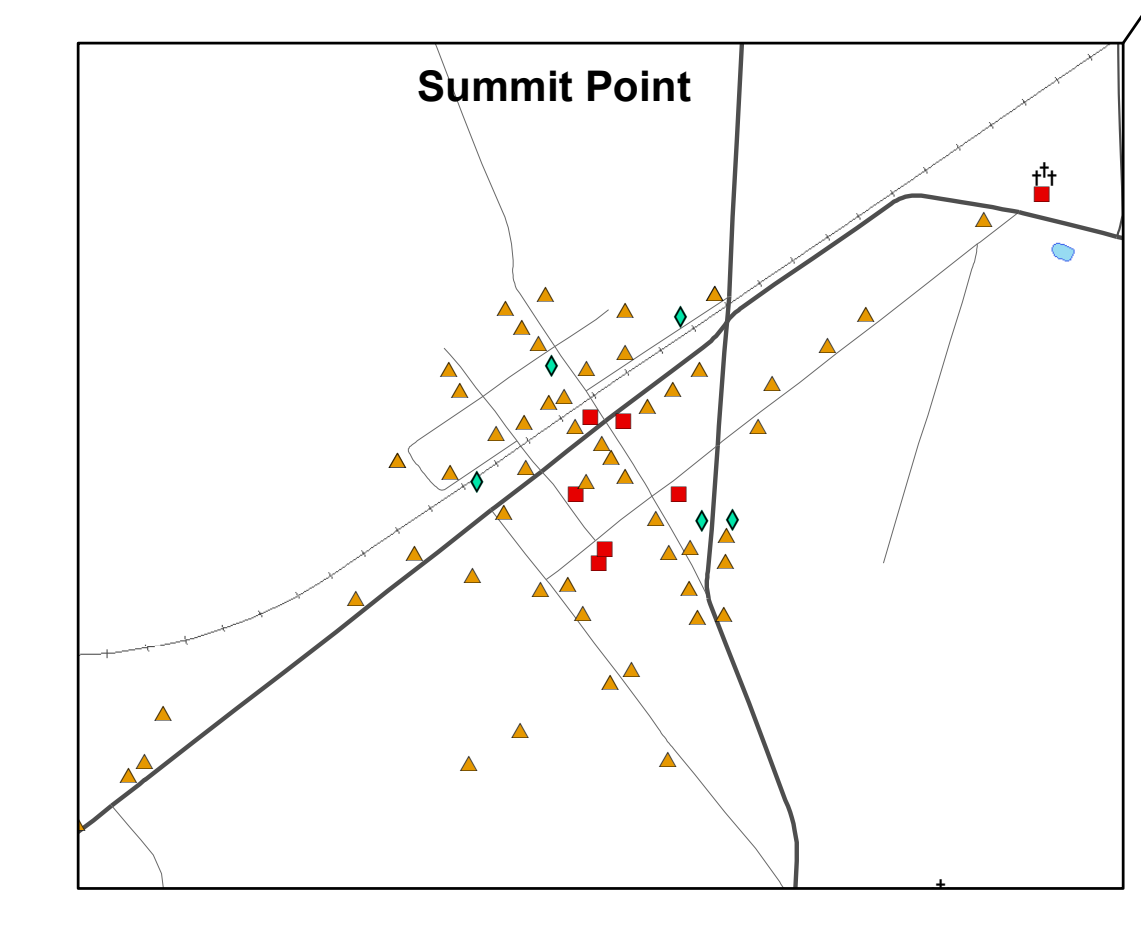
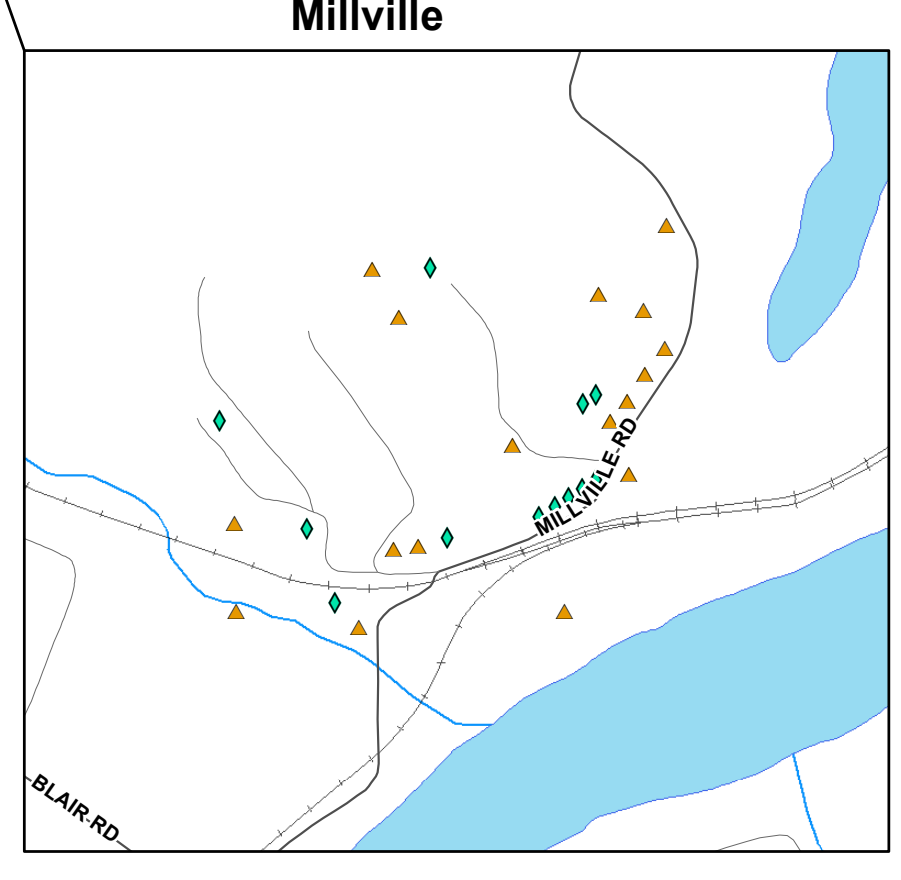
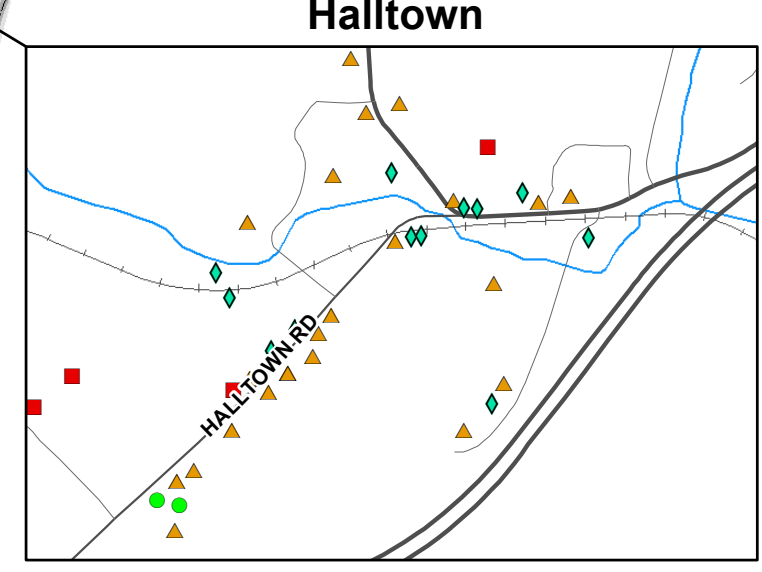
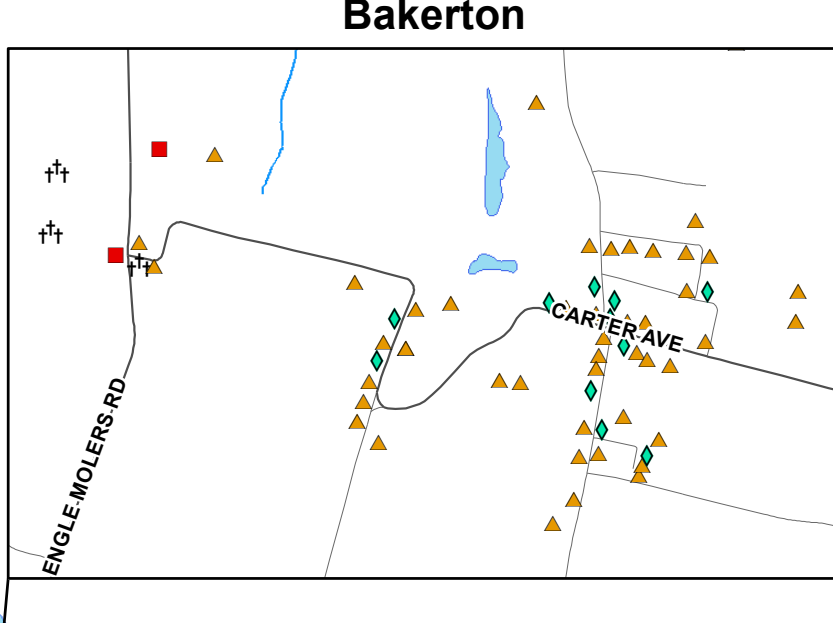
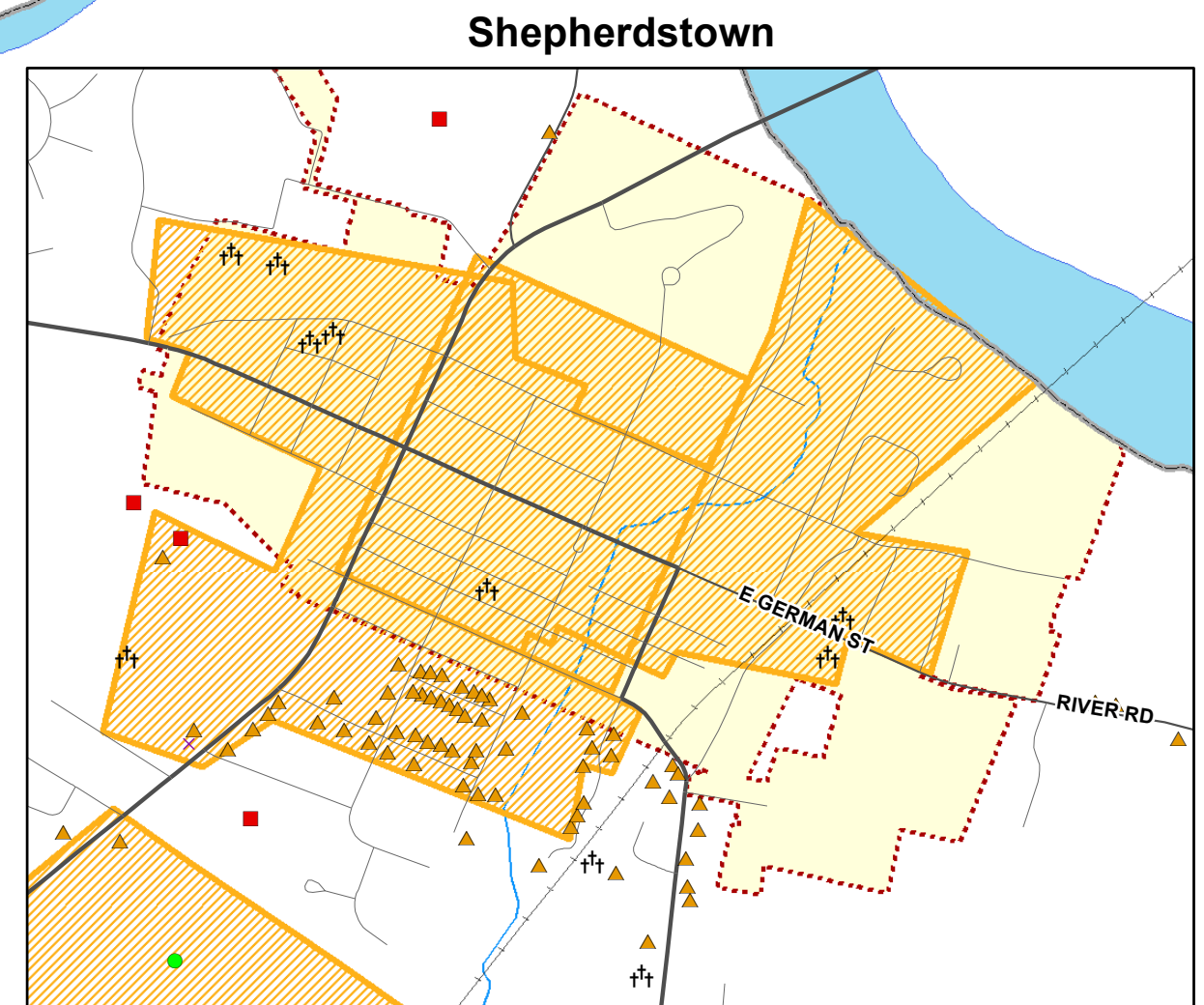
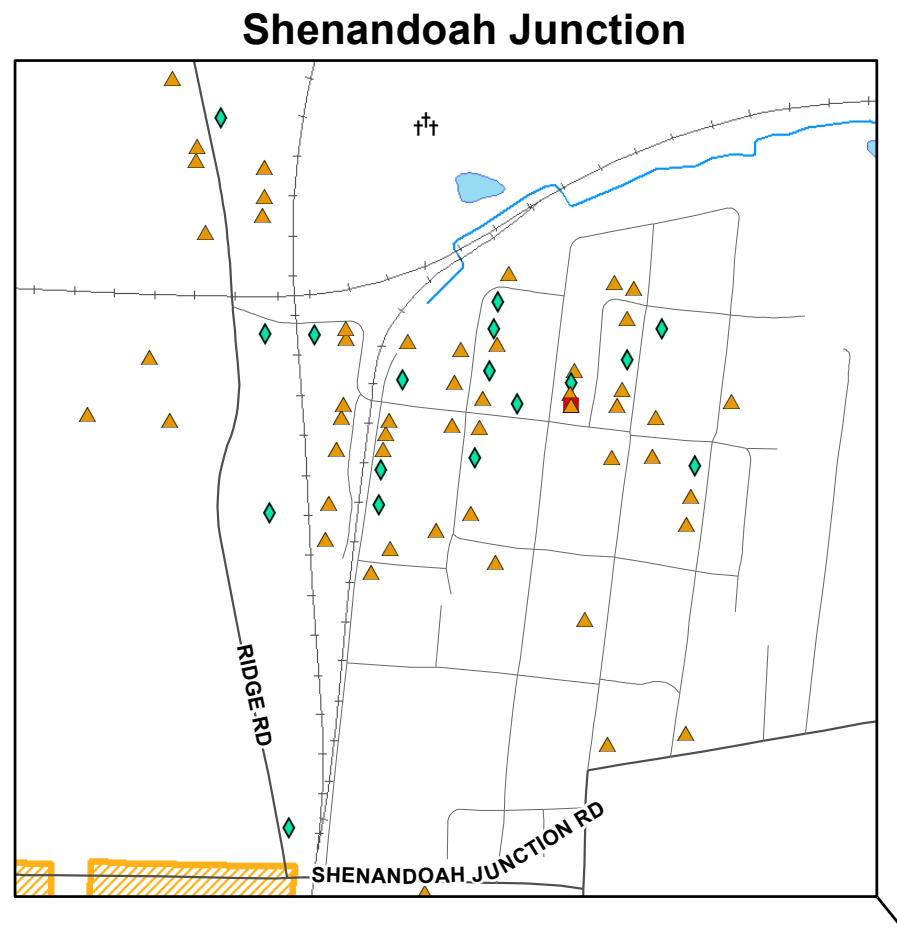
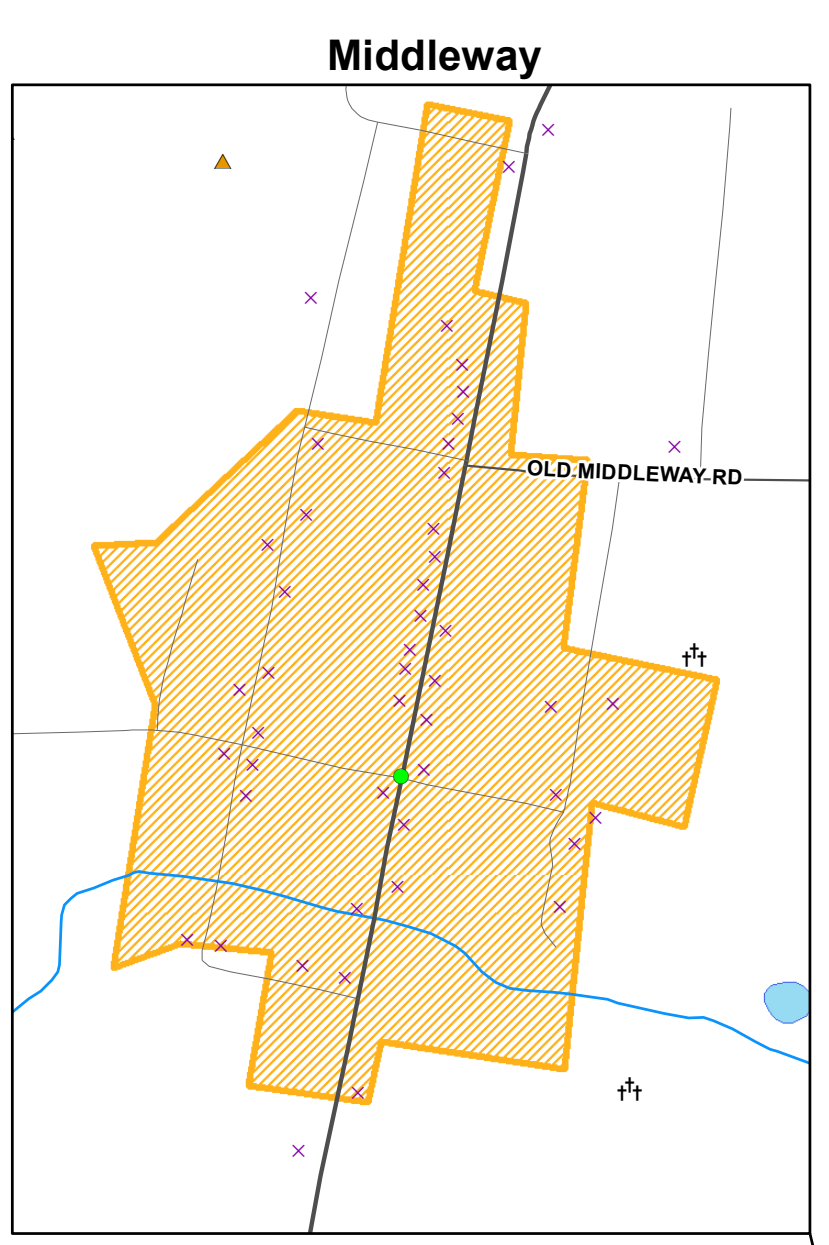
Historic Resources in Unincorporated Jefferson County, WV



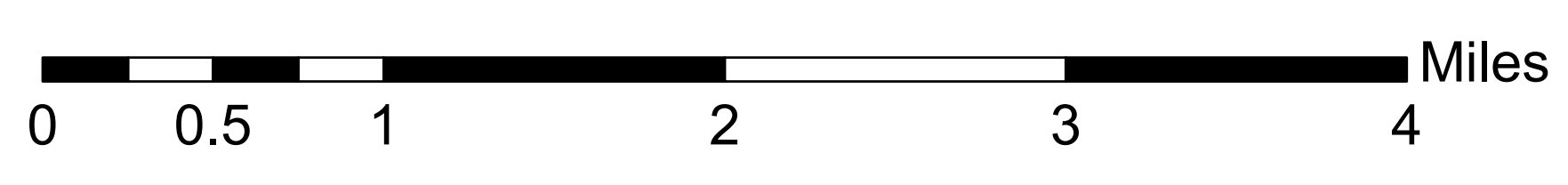
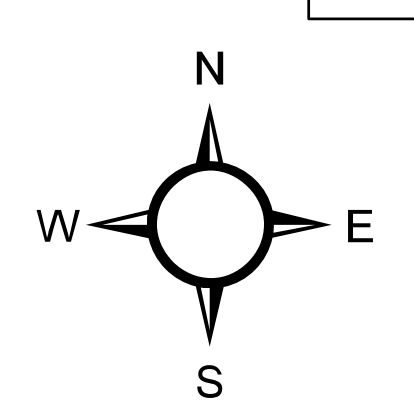
Map Created: September 20, 2016

Other Data Sources:
Jefferson County Historic Landmarks Commission
WV State Historic Preservation Office
Shepherd University
WV Department of Highways
National Park Service
American Battlefield Protection Program

DISCLAIMER: The Jefferson County Historic Landmarks Commission has conducted a comprehensive survey outside of municipalities, mapping features from USGS topo quads, aerial photography, and GPS locations. This map is for planning purposes only. Local site surveys should be conducted to determine exact zoning impact of any historic resource in the vicinity.



Category Descriptions:
Category I: The most important historic resources, including contributing structures to the National Register properties and Districts.
Category II: These are resources classified as important.
Category III: These resources have moderate importance.
Category IV: These are resources that are at least 50 years old, have little or no significance, and are listed by the Historic Landmarks Commission.
Contributing Structure (CS): This category applies to any resource which adds to the historical integrity or architectural qualities that make the historic district significant.



County Historic Resources Category Counts	
I	(81)
II	(228 - includes 16 barns)
III	(1199 - includes 242 barns)
IV	(232 - includes 1 barns)
Contributing Structures	(141 - includes 44 barns)
Barns	
Historic Structures destroyed since 2007	(29)
Cemeteries	
ABPP Core Battlefields	
ABPP Extended Study Areas	
National Register Properties and Historic Districts	
Towns	