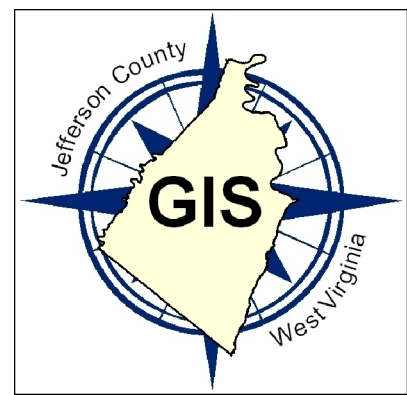


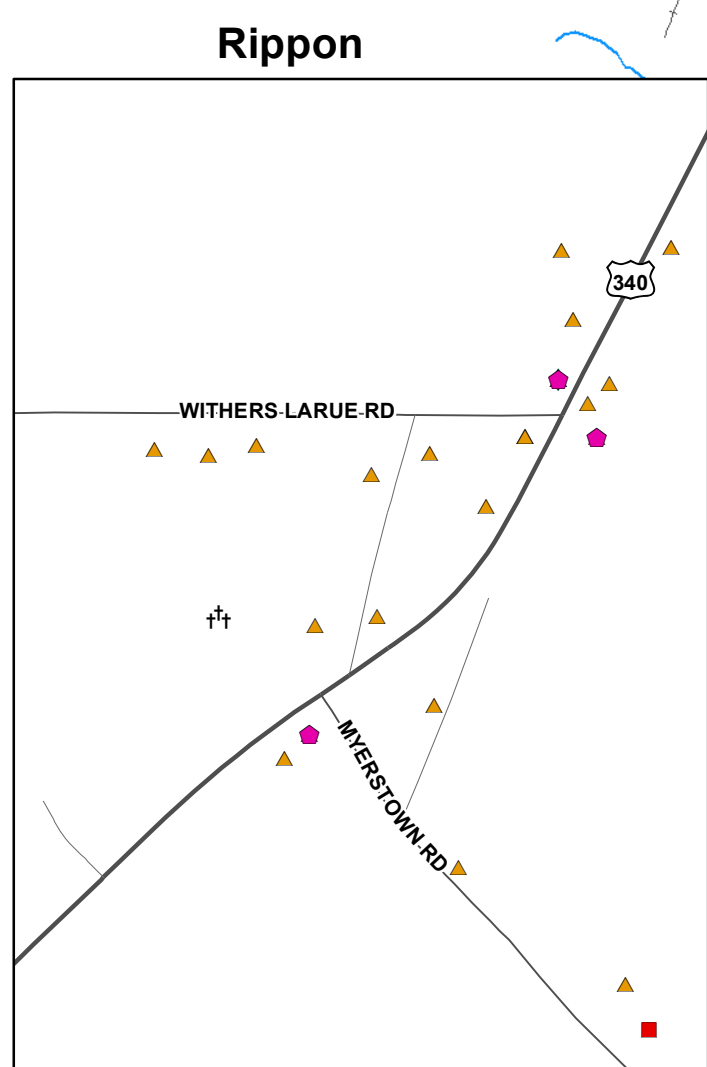
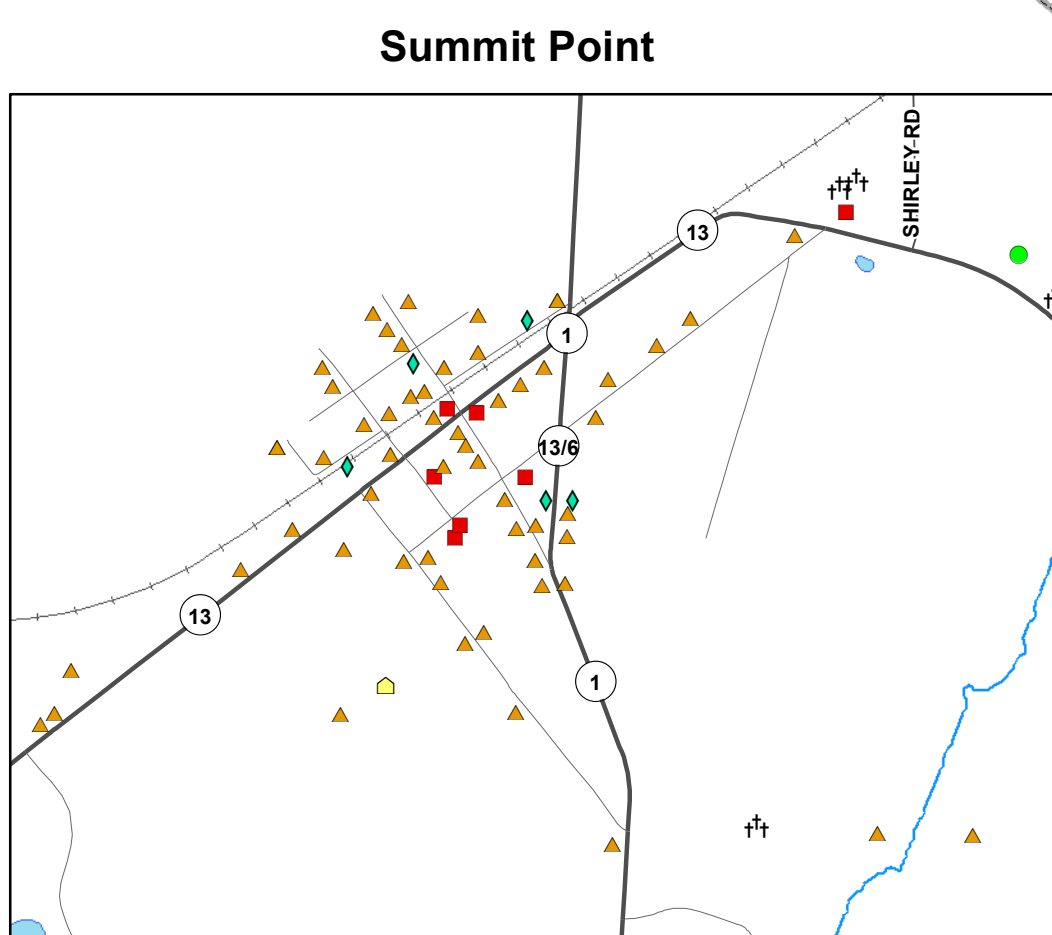
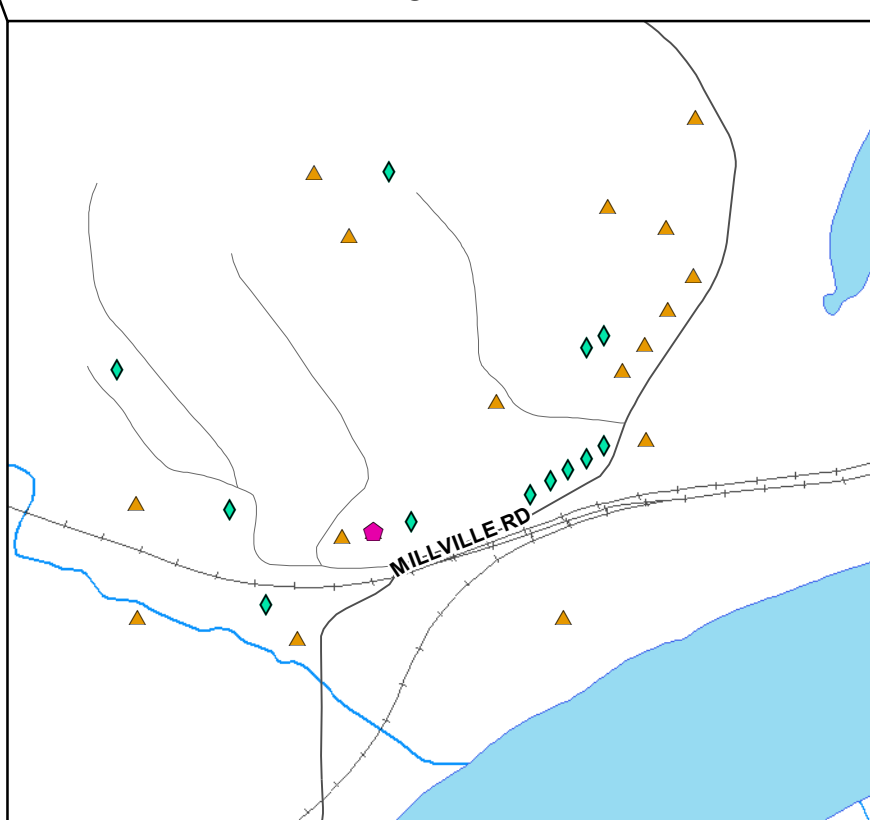
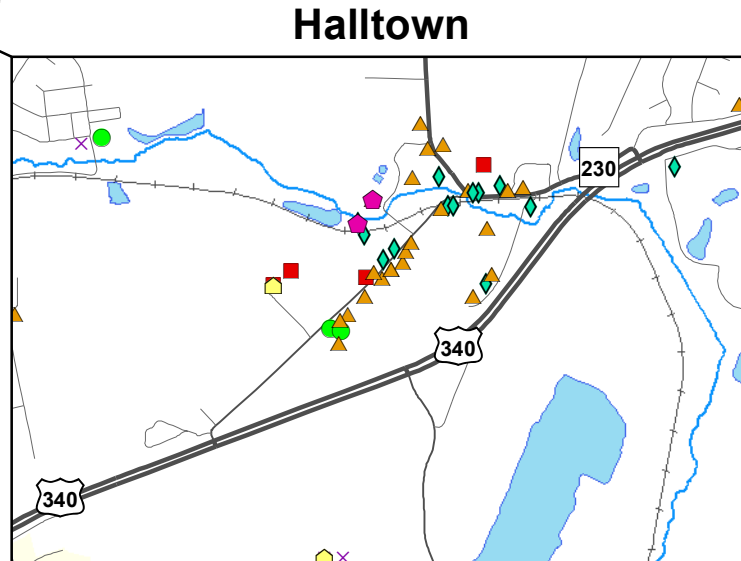
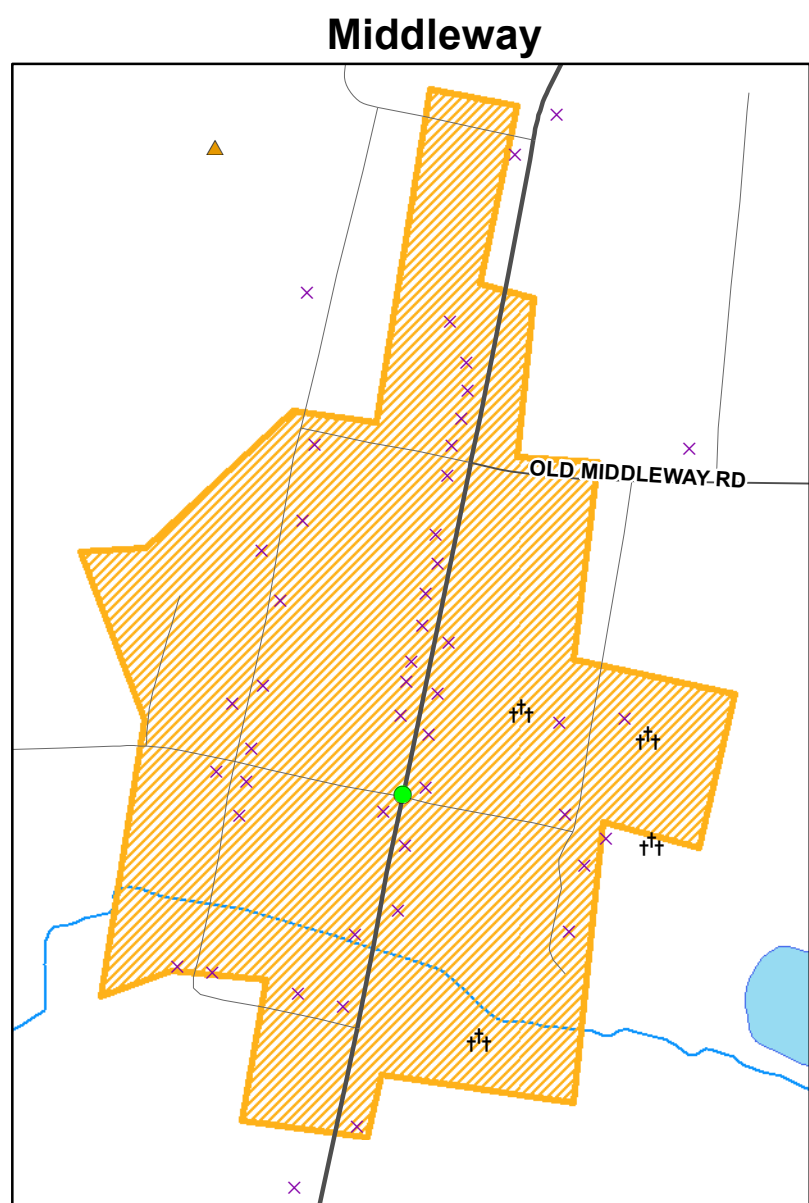
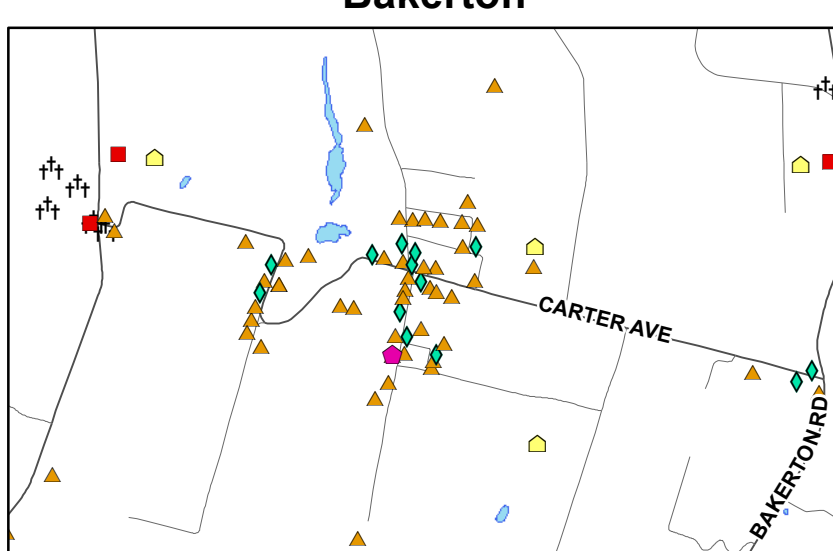
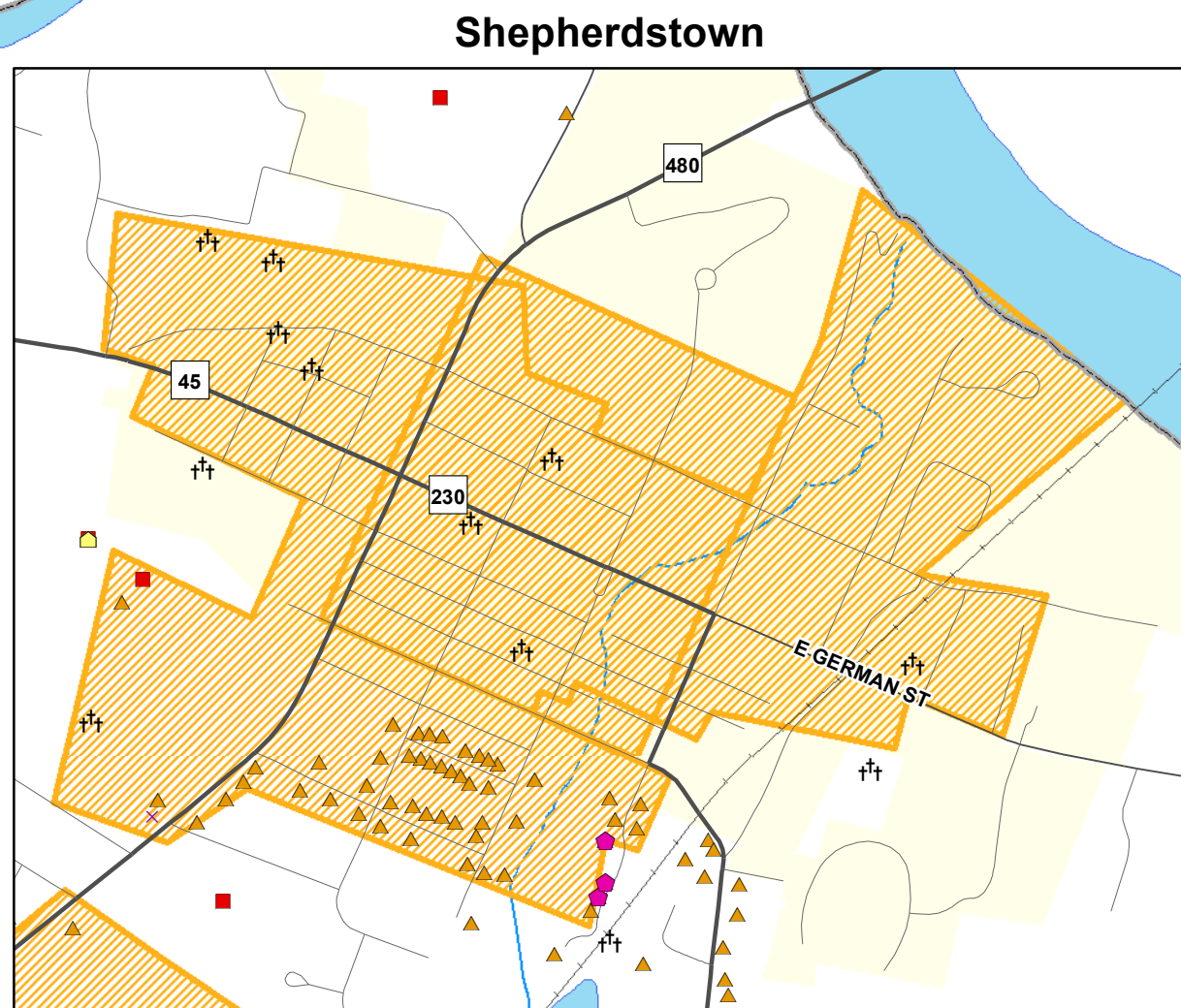
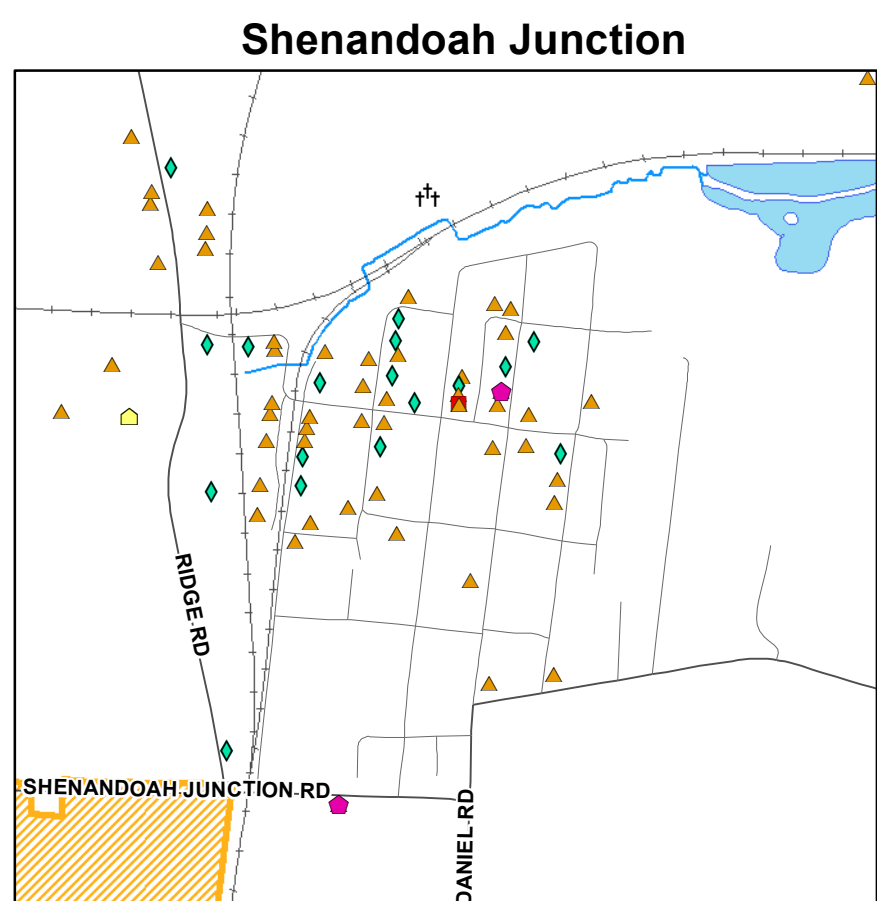
Historic Resources in Unincorporated Jefferson County, WV



Map Created: April 13, 2022

Other Data Sources:
Jefferson County Historic Landmarks Commission
WV State Historic Preservation Office
Shepherd University
WV Department of Highways
National Park Service
American Battlefield Protection Program

DISCLAIMER: The Jefferson County Historic Landmarks Commission has conducted a comprehensive survey outside of municipalities, mapping features from USGS topo quads, aerial photography, and GPS locations. This map is for planning purposes only. Local site surveys should be conducted to determine exact zoning impact of any historic resource in the vicinity.



Category Descriptions:

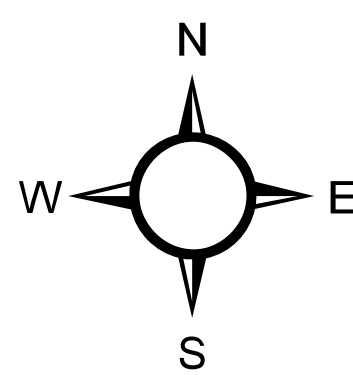
Category I: These are the most important historic sites in Jefferson County. This category includes; individually listed National Register structures and properties; Historic Districts including their contributing structures; and Federally recognized Civil War Battlefields. These properties retain a high level of original condition and integrity.

Category II: These sites are classified as important. This category includes Jefferson County Landmarks, historic resources that may be National Register eligible, and other Civil War battle sites. Sites in this Category may have been altered or changed to such a degree that they no longer retain the same level of integrity as the original condition.

Category III: These sites have moderate importance.

Category IV: These are sites that are at least 50 years old, have little or no significance, but are listed on the Landmarks Commission's inventory.

Contributing Structure (CS): Buildings, structures, or sites that add to the historical association, architectural quality, or archaeological value of a property or district because (a) they were present during the period of significance and possess historical integrity reflecting their character at the time or potential for yielding historical information; or (b) their potential to qualify independently for the National Register of Historic Places.



0 0.5 1 2 3 4 Miles

County Historic Resources Category Counts

- I (82)
- II (228 - includes 16 barns)
- III (1202 - includes 242 barns)
- IV (231 - includes 1 barn)
- Contributing Structures (141 - includes 44 barns)
- Barns (303)
- Destroyed (55)
- Cemeteries
- ABPP Core Battlefields
- ABPP Extended Study Areas
- National Register Properties and Historic Districts
- Towns